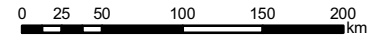









# ELEVATED TRICHALOMETHANES IN DRINKING WATER 1995 - 2008

SASKATCHEWAN  
CANADA



## Legend

-  City
-  Northern Community
-  Waterbody
-  Watercourse
- Highways**
  -  Primary
  -  Secondary
  -  Winter
- Elevated Level**
  -  Trihalomethane

Element data was obtained from:  
Ministry of Environment  
Environmental Management System (EMS)

Contact:  
Sam Ferris, Director  
Drinking Water Quality Section  
Environmental Protection Branch  
(306) 787-6193

Date: May 2008  
Datum: NAD83 CSRS98  
Projection: UTM, Extended Zone 13  
Scale: 1:4,700,000  
Map Contact: Jason Slobodian  
Geomatic Services Branch  
(306) 787-7279

Copyright: Province of Saskatchewan

Information on this map is provided as a public service by the Government of Saskatchewan. We cannot guarantee that all the information is current and accurate. Users should verify the information before acting on it.



Saskatchewan  
Ministry of  
Environment

